

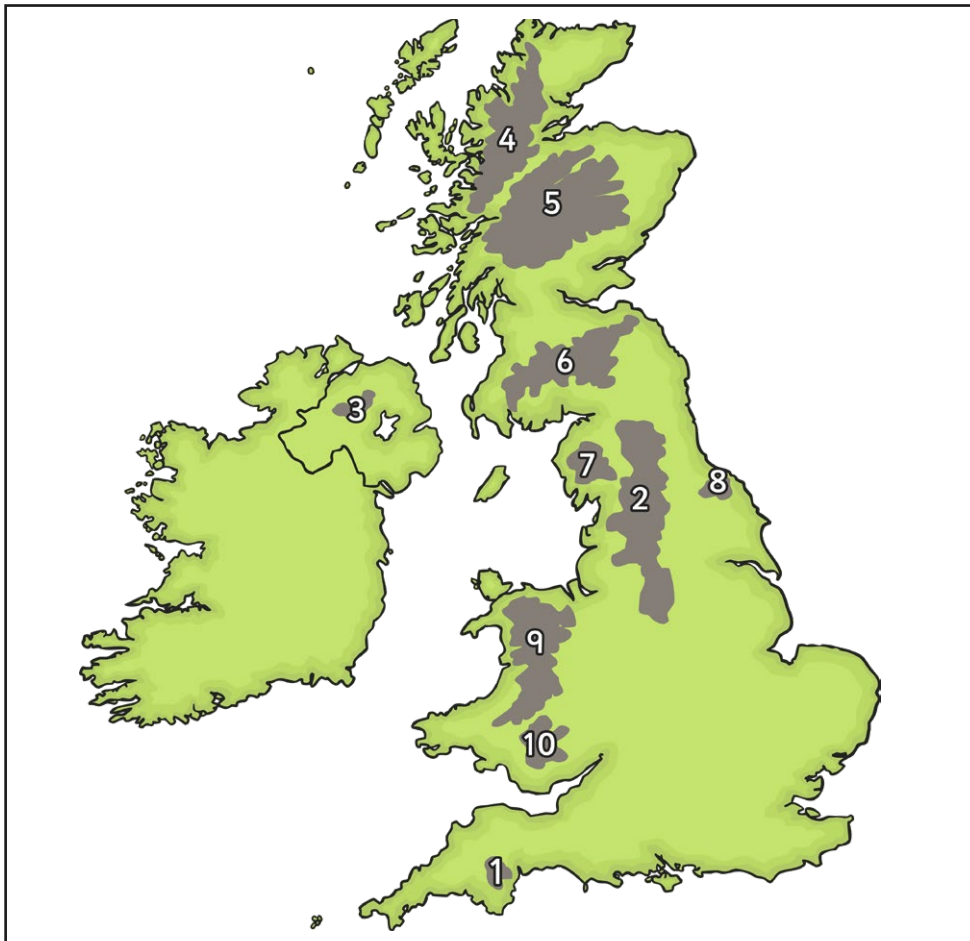
# UK Hills and Mountains

I can name and locate areas of high ground in the UK.

I can use a map or atlas to locate areas of high ground in the UK.



Use your atlas to find out the names of the areas of high ground marked on the map.



| Number on Map | Name of Area          |
|---------------|-----------------------|
|               | Northwest Highlands   |
|               | Dartmoor              |
|               | Cambrian Mountains    |
|               | Southern Uplands      |
|               | Brecon Beacons        |
|               | Sperrin Mountains     |
|               | Cumbrian Mountains    |
|               | North Yorkshire Moors |
|               | Pennines              |
|               | Grampian Mountains    |



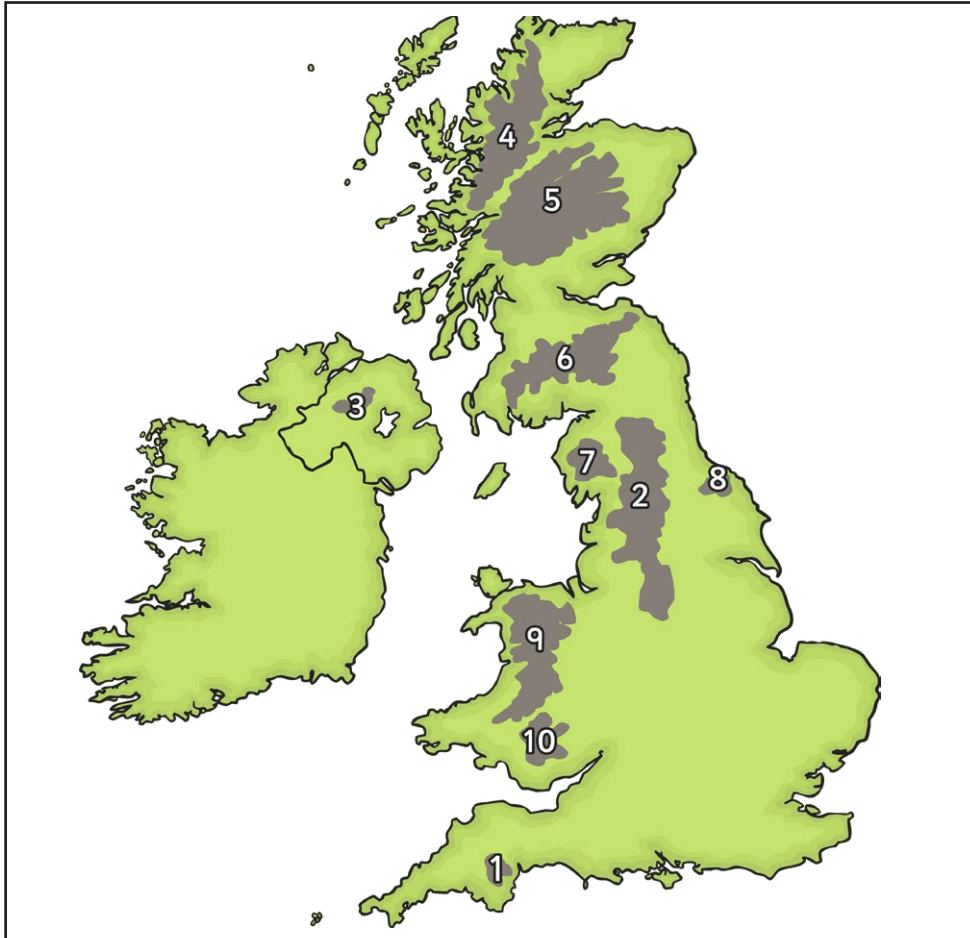
# UK Hills and Mountains

I can name and locate areas of high ground in the UK.

I can use a map or atlas to locate areas of high ground in the UK.



Use your atlas to find out the names of the areas of high ground marked on the map.



| Number on Map | Name of Area |
|---------------|--------------|
| 1             |              |
| 2             |              |
| 3             |              |
| 4             |              |
| 5             |              |
| 6             |              |
| 7             |              |
| 8             |              |
| 9             |              |
| 10            |              |



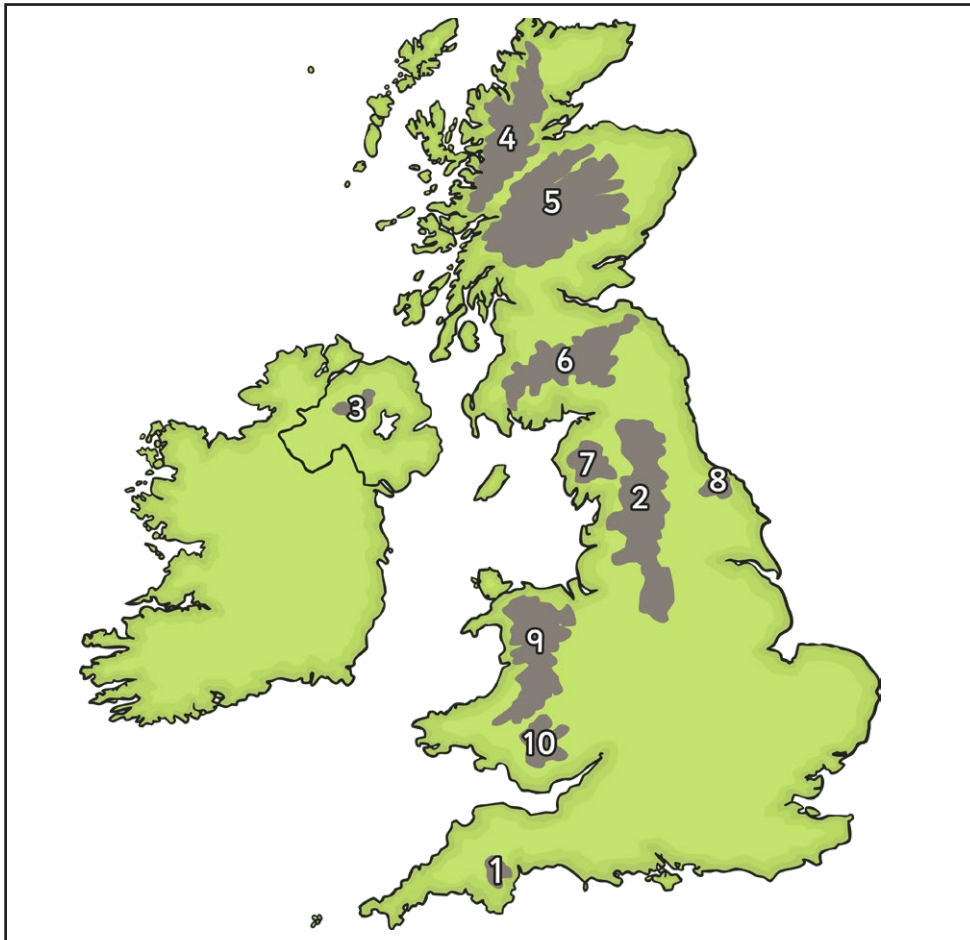
# UK Hills and Mountains

I can name and locate areas of high ground in the UK.

I can use a map or atlas to locate areas of high ground in the UK.



Use your atlas to find out the names of the areas of high ground marked on the map.



| Number on Map | Name of Area | Height of Highest Peak |
|---------------|--------------|------------------------|
| 1             |              |                        |
| 2             |              |                        |
| 3             |              |                        |
| 4             |              |                        |
| 5             |              |                        |
| 6             |              |                        |
| 7             |              |                        |
| 8             |              |                        |
| 9             |              |                        |
| 10            |              |                        |



# UK Hills and Mountains Answers

| ★<br>Number on Map | Name of Area          |
|--------------------|-----------------------|
| 4                  | Northwest Highlands   |
| 1                  | Dartmoor              |
| 9                  | Cambrian Mountains    |
| 6                  | Southern Uplands      |
| 10                 | Brecon Beacons        |
| 3                  | Sperrin Mountains     |
| 7                  | Cumbrian Mountains    |
| 8                  | North Yorkshire Moors |
| 2                  | Pennines              |
| 5                  | Grampian Mountains    |

| ★★<br>Number on Map | Name of Area                 |
|---------------------|------------------------------|
| 1                   | <i>Dartmoor</i>              |
| 2                   | <i>Pennines</i>              |
| 3                   | <i>Sperrin Mountains</i>     |
| 4                   | <i>Northwest Highlands</i>   |
| 5                   | <i>Grampian Mountains</i>    |
| 6                   | <i>Southern Uplands</i>      |
| 7                   | <i>Cumbrian Mountains</i>    |
| 8                   | <i>North Yorkshire Moors</i> |
| 9                   | <i>Cambrian Mountains</i>    |
| 10                  | <i>Brecon Beacons</i>        |

| ★★★<br>Number on Map | Name of Area                 | Height of Highest Peak  |
|----------------------|------------------------------|---|
| 1                    | <i>Dartmoor</i>              | <i>621m</i>   |
| 2                    | <i>Pennines</i>              | <i>893m</i>   |
| 3                    | <i>Sperrin Mountains</i>     | <i>678m</i>   |
| 4                    | <i>Northwest Highlands</i>   | <i>1181m</i>  |
| 5                    | <i>Grampian Mountains</i>    | <i>1345m</i>  |
| 6                    | <i>Southern Uplands</i>      | <i>840m</i>   |
| 7                    | <i>Cumbrian Mountains</i>    | <i>978m</i>   |
| 8                    | <i>North Yorkshire Moors</i> | <i>454m</i>   |
| 9                    | <i>Cambrian Mountains</i>    | <i>1085m (or 892m if Snowdonia is marked separately on your maps)</i> |
| 10                   | <i>Brecon Beacons</i>        | <i>886m</i>   |