



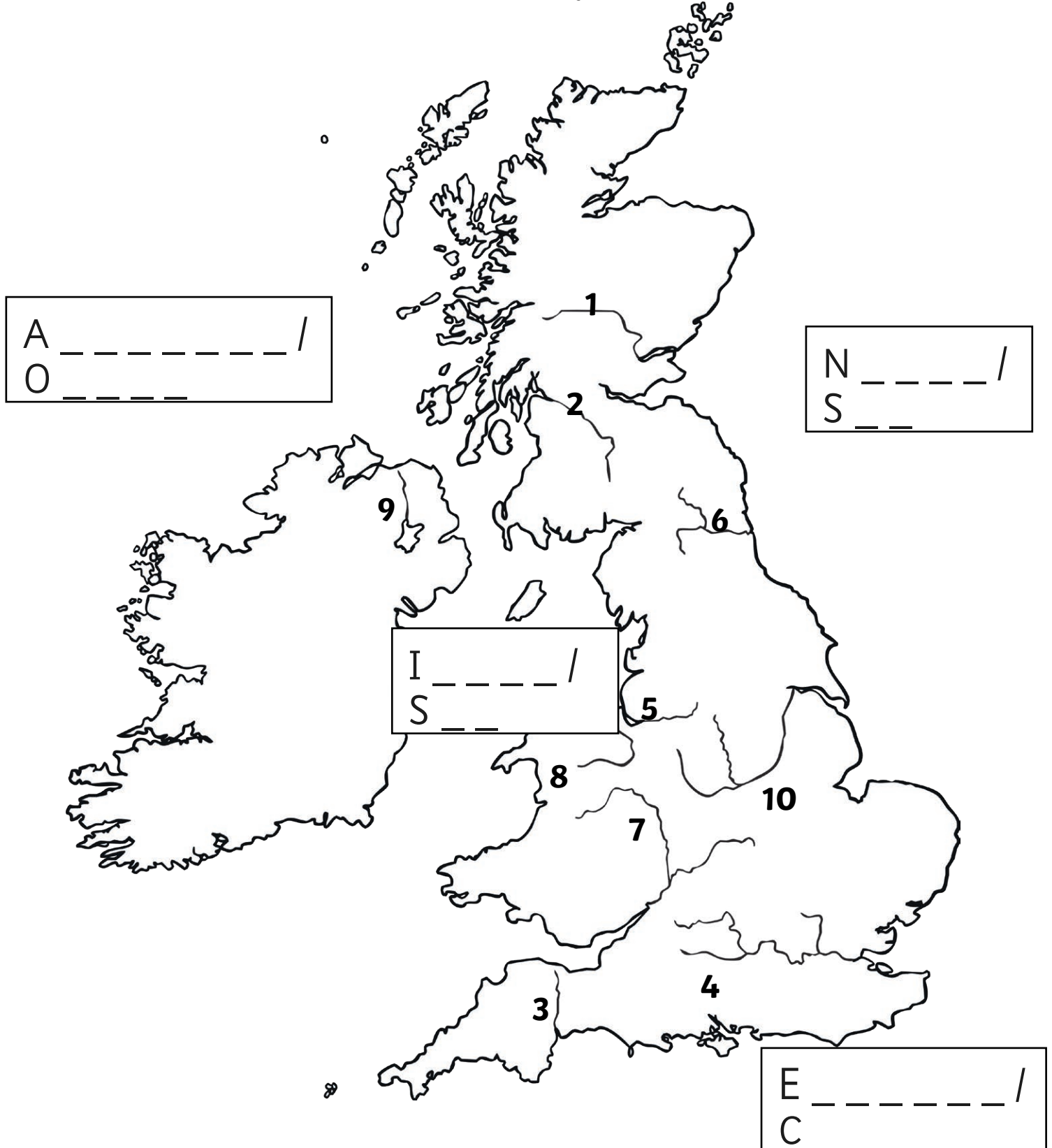
# UK Seas and Rivers

I can name and locate the main rivers and seas of the UK.

I can identify rivers and seas using an atlas or map.




Complete the labels to show each of the seas around the UK.



Fill in the table below to show where each of these rivers are in the UK.

Number on map	Name of river
	Thames
	Severn
	Trent
	Tay
	Bann
	Tyne
	Clyde
	Dee
	Mersey
	Exe





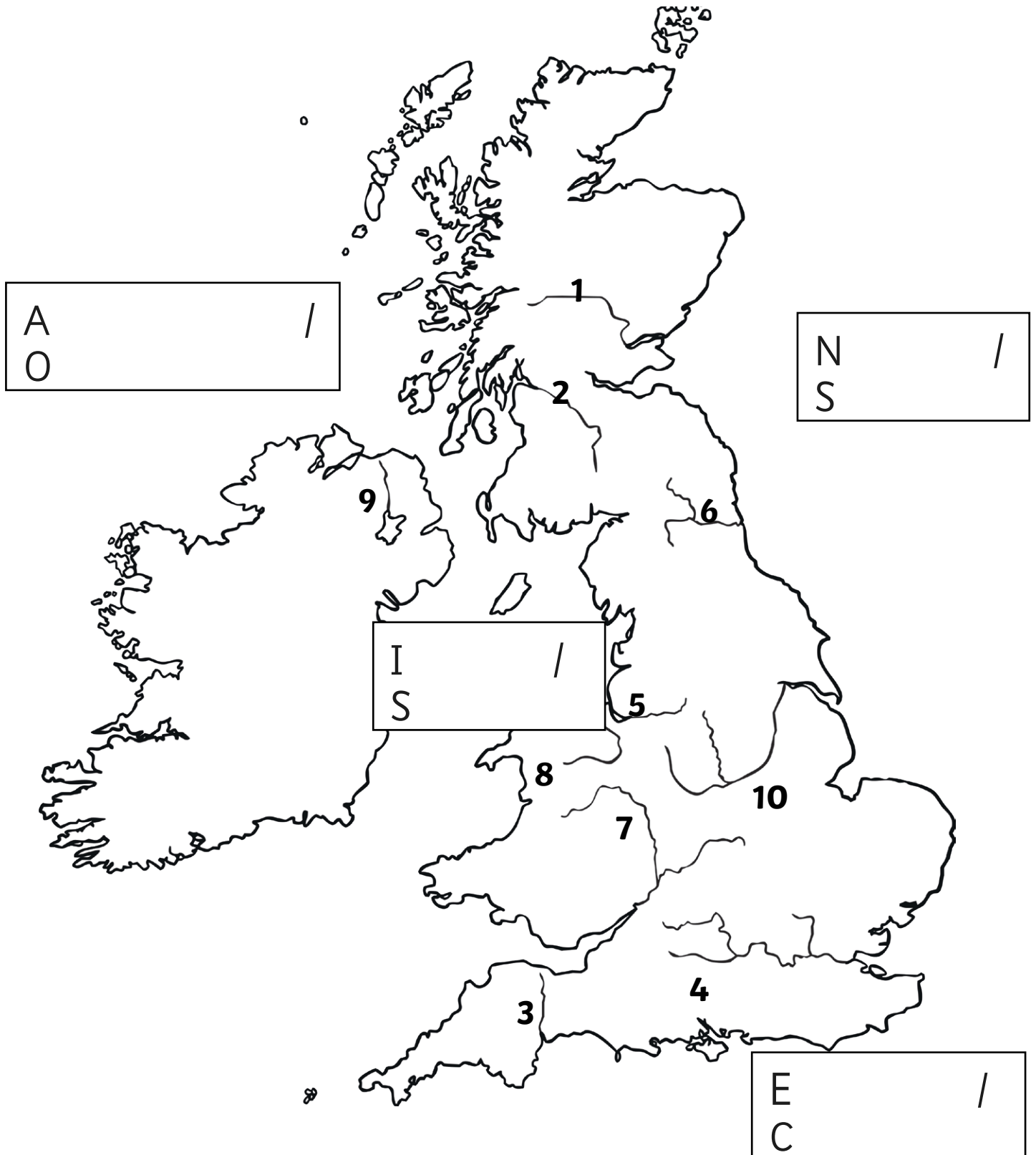
# UK Seas and Rivers

I can name and locate the main rivers and seas of the UK.

I can identify rivers and seas using an atlas or map.




Complete the labels to show each of the seas around the UK.



Fill in the table below to show where each of these rivers are in the UK, and the sea that each one flows into.

Number on map	Name of river	Sea it flows into
	Thames	
	Severn	
	Trent	
	Tay	
	Bann	
	Tyne	
	Clyde	
	Dee	
	Mersey	
	Exe	





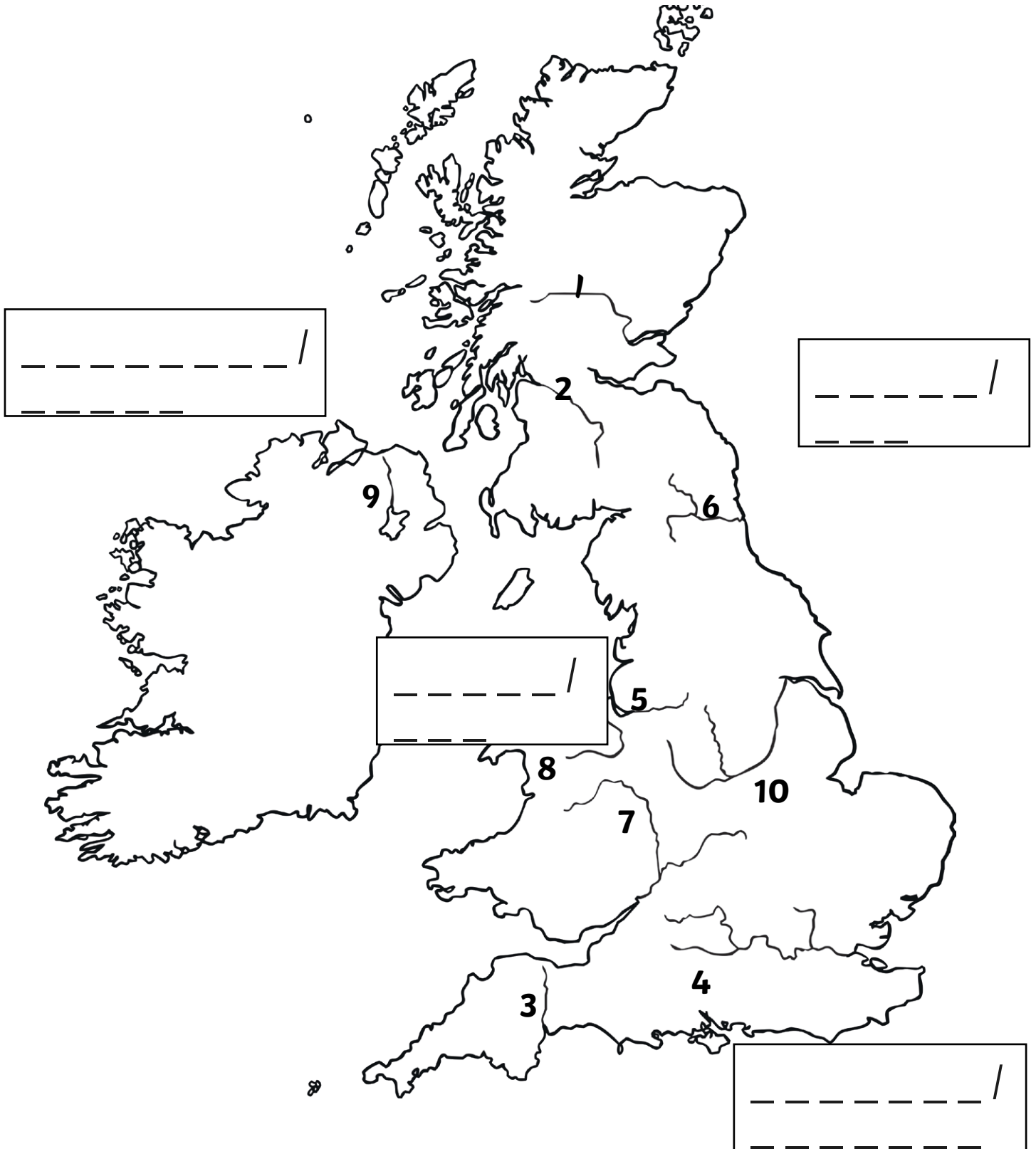
# UK Seas and Rivers

I can name and locate the main rivers and seas of the UK.

I can identify rivers and seas using an atlas or map.




Complete the labels to show each of the seas around the UK.



Fill in the table below to show where each of these rivers are in the UK, and the sea that each one flows into.

Number on map	Name of river	Sea it flows into
1		
2		
3		
4		
5		
6		
7		
8		
9		
10		





# UK Seas and Rivers Answers



Number on map	Name of river	★
4	Thames	
7	Severn	
10	Trent	
1	Tay	
9	Bann	
6	Tyne	
2	Clyde	
8	Dee	
5	Mersey	
3	Exe	

Number on map	Name of river	Sea it flows into	★★
4	Thames	North Sea	
7	Severn	Atlantic Ocean	
10	Trent	North Sea	
1	Tay	North Sea	
9	Bann	Atlantic Ocean	
6	Tyne	North Sea	
2	Clyde	Irish Sea	
8	Dee	Irish Sea	
5	Mersey	Irish Sea	
3	Exe	English Channel	

Number on map	Name of river	Sea it flows into	★★★
1	Tay	North Sea	
2	Clyde	Irish Sea	
3	Exe	English Channel	
4	Thames	North Sea	
5	Mersey	Irish Sea	
6	Tyne	North Sea	
7	Severn	Atlantic Ocean	
8	Dee	Irish Sea	
9	Bann	Atlantic Ocean	
10	Trent	North Sea	